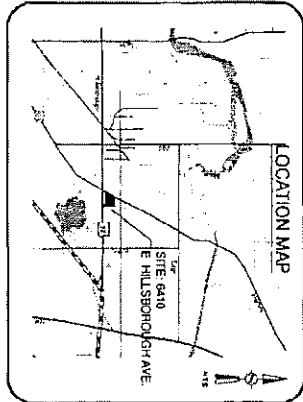






**VICINITY MAP**



**SITE DATA GD PLAN 'A'**

**PROPOSED DEVELOPMENT:**  
 1. COVER SHEET  
 2. GENERAL DEVELOPMENT PLAN - A  
 3. GENERAL DEVELOPMENT PLAN - B

**LEGAL DESCRIPTION:**  
 LOTS 10, 11, AND THE EAST 100 FEET OF LOT 12, BLOCK 4, LESS FROM RIGHT OF WAY, GOLDEN RING DRIVE, AS SHOWN ON PLANNING AND ZONING MAP NO. 10000, AND RECORDS OF HILLSBOROUGH COUNTY, FLORIDA.

**SECTION 35, TOWNSHIP 28 SOUTH, RANGE 19 EAST**

**HILLSBOROUGH COUNTY, FLORIDA**

**PD REZONING FOR:**

**HILLSBOROUGH HOPE**

**GENERAL DEVELOPMENT**

**PLAN**

**PROFESSIONAL TEAM**

<b>OWNER:</b> CATHOLIC CHARITIES 1725 HIGH STREET, NORTH ST. PETERSBURG, FLORIDA 33705 PHONE: (727) 883-1327	<b>DESIGNER:</b> AVID GROUP 2300 GULF ROAD, SUITE 100 ST. PETERSBURG, FLORIDA 33705 PHONE: (727) 785-9900 FAX: (727) 785-5552
--	--

**PLAN INDEX**

1. COVER SHEET	2. GENERAL DEVELOPMENT PLAN - A
3. GENERAL DEVELOPMENT PLAN - B	

**LEGAL DESCRIPTION**

LOTS 10, 11, AND THE EAST 100 FEET OF LOT 12, BLOCK 4, LESS FROM RIGHT OF WAY, GOLDEN RING DRIVE, AS SHOWN ON PLANNING AND ZONING MAP NO. 10000, AND RECORDS OF HILLSBOROUGH COUNTY, FLORIDA.

**SITE DATA GD PLAN 'B'**

**PROPOSED DEVELOPMENT:**  
 1. COVER SHEET  
 2. GENERAL DEVELOPMENT PLAN - A  
 3. GENERAL DEVELOPMENT PLAN - B

**LEGAL DESCRIPTION:**  
 LOTS 10, 11, AND THE EAST 100 FEET OF LOT 12, BLOCK 4, LESS FROM RIGHT OF WAY, GOLDEN RING DRIVE, AS SHOWN ON PLANNING AND ZONING MAP NO. 10000, AND RECORDS OF HILLSBOROUGH COUNTY, FLORIDA.

08 - 13338  
 RECEIVED  
 AUG 27 2008  
 PLANNING & ZONING  
 MANAGER

**CATHOLIC CHARITIES**

Prepared For:  
 CATHOLIC CHARITIES  
 1725 HIGH STREET, NORTH  
 ST. PETERSBURG, FL 33705  
 PHONE: (727) 883-1327  
 FAX: (727) 883-1327



**Civil Engineers - Planners  
 Traffic Engineers - Surveyors  
 Landscape Architects**

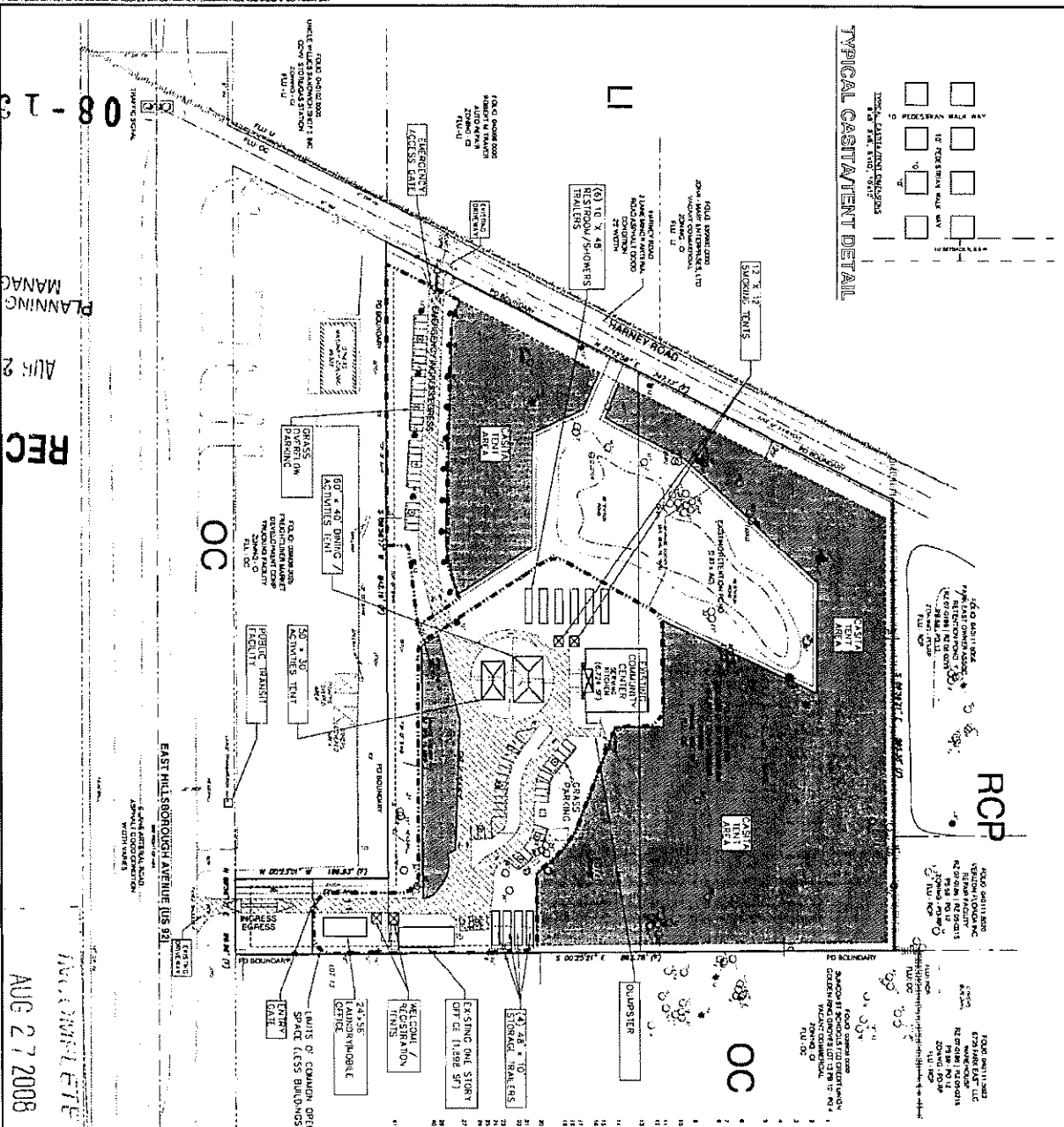
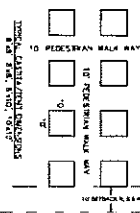
2300 Gulf Road, Suite 100  
 St. Petersburg, Florida 33705  
 Phone: (727) 785-9900  
 Fax: (727) 785-5552

INCOMPLETE  
 AUG 27 2008

08.19.2008  
 CATHOLIC CHARITIES  
 JOB #2938-01  
 SHEET No  
**1 of 3**



TYPICAL CASTMENT DETAIL



08-1358

PLANNING  
MANAGEMENT  
AUG 21 2008

RECEIVED

AUG 27 2008

INVESTMENT

GENERAL NOTES

- 1. ALL DIMENSIONS ARE IN FEET AND INCHES UNLESS OTHERWISE NOTED.
2. THE CONTRACTOR SHALL BE RESPONSIBLE FOR OBTAINING ALL NECESSARY PERMITS AND APPROVALS FROM THE LOCAL AUTHORITIES.
3. THE CONTRACTOR SHALL MAINTAIN ACCESS TO ALL ADJACENT PROPERTIES AT ALL TIMES.
4. THE CONTRACTOR SHALL PROTECT ALL EXISTING UTILITIES AND STRUCTURES.
5. THE CONTRACTOR SHALL MAINTAIN ADEQUATE DRAINAGE AND EROSION CONTROL MEASURES.
6. THE CONTRACTOR SHALL MAINTAIN ADEQUATE ACCESS TO ALL ADJACENT PROPERTIES AT ALL TIMES.
7. THE CONTRACTOR SHALL PROTECT ALL EXISTING UTILITIES AND STRUCTURES.
8. THE CONTRACTOR SHALL MAINTAIN ADEQUATE DRAINAGE AND EROSION CONTROL MEASURES.
9. THE CONTRACTOR SHALL MAINTAIN ADEQUATE ACCESS TO ALL ADJACENT PROPERTIES AT ALL TIMES.
10. THE CONTRACTOR SHALL PROTECT ALL EXISTING UTILITIES AND STRUCTURES.

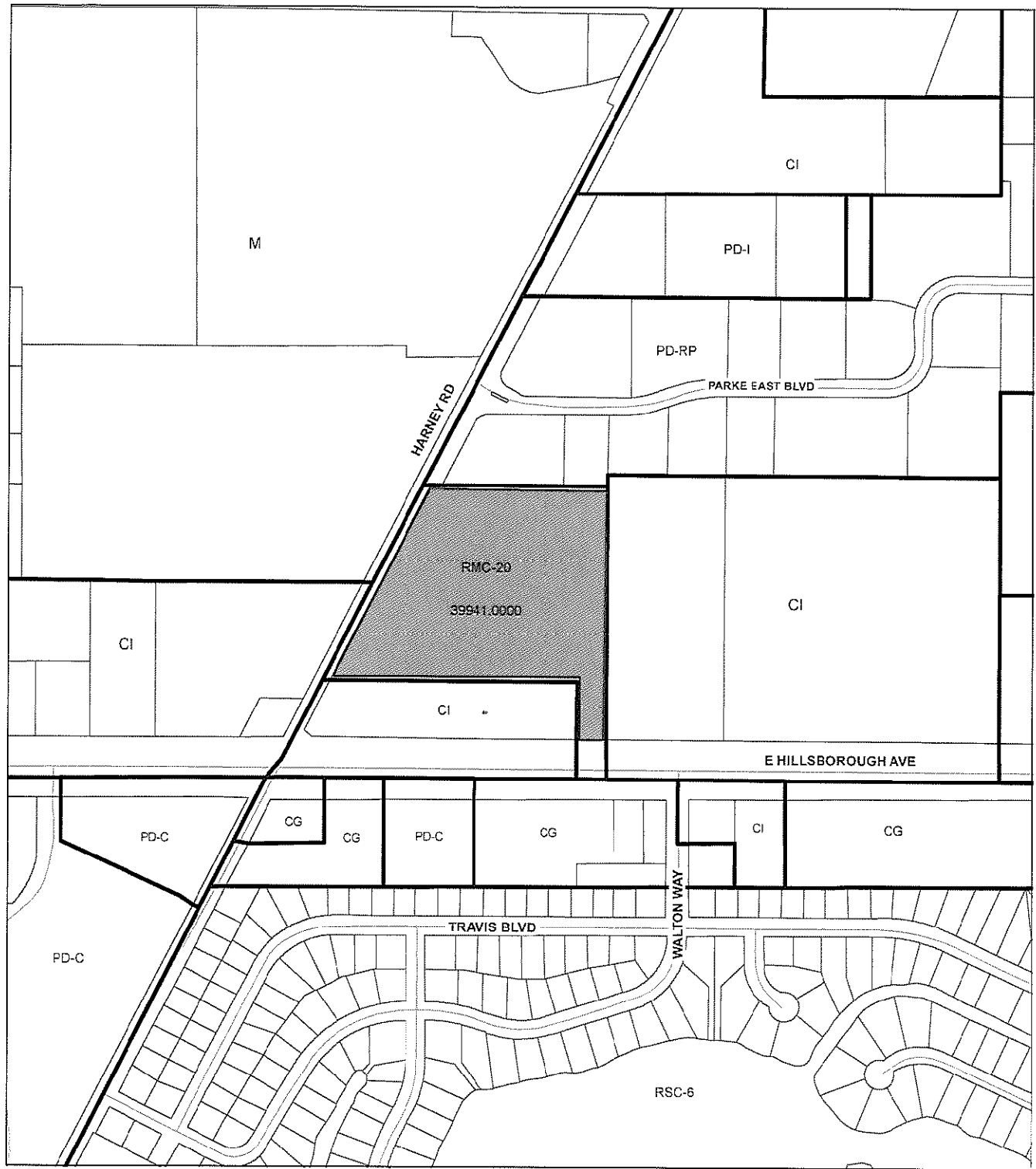
LEGEND

- PROPERTY LINE PROPOSED
EXISTING PROPERTY LINE
EXISTING LOT OF ROAD
EXISTING LOT OF WAY
EXISTING LOT OF WATER
EXISTING LOT OF AIR
EXISTING LOT OF POWER
EXISTING LOT OF TELEPHONE
EXISTING LOT OF GAS
EXISTING LOT OF WATER

Project information block including Hillsborough Hope, Hillsborough County, Diocese of St. Petersburg, AVID Group logo, and contact details for engineering and planning services.







28-19-35

RZ 08-1338 EL



Project Area



Zoning Boundary



Planning & Growth Management Department

